Brookhaven
GEORGIA

N
W E
S

Legend

- Interstate Highway
- State Route
- MARTA Station
- Expressway
- Major Road
- Streets
- Rail
- PDK Airport
- Creek or Stream
- Lake or Pond

0 550 1,100 2,200
Feet

1 inch = 411 feet
Map Sheet size 30" x 42"

Prepared by the
City of Brookhaven IT/GIS Department
December 30, 2014

This map has been compiled from the most accurate source data from City of Brookhaven and/or other agencies. However, this map is for informational purposes only and is not to be interpreted as a legal document. The City assumes no legal responsibility for the information shown on this map. For inquiries please contact the City of Brookhaven.
Copyright © 2013, By the City of Brookhaven, GA 30338-2668. All rights reserved. Maps may be reproduced or transmitted for personal and informational purposes only, but not for commercial use. No part of this work may be reproduced or transmitted for commercial purposes, in any form or by any means, electronic or mechanical, including photocopying and recording, or by any information storage or retrieval system, except as expressly permitted in writing by the City of Brookhaven. Requests should be made to the City's IT/GIS Department at (404) 637-0500

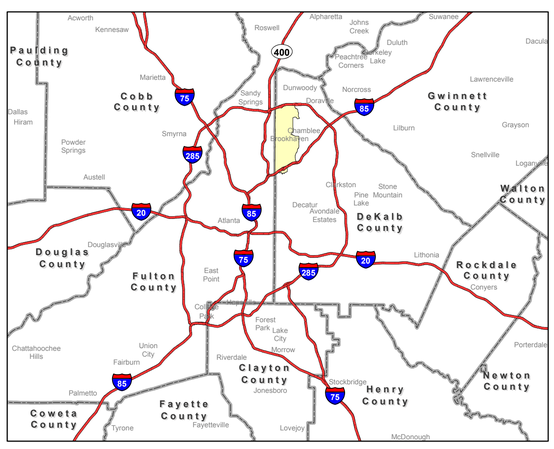

H:\GIS\Police\Basemaps\PoliceBeats_30x42_annex_Beat10_nolabel.mxd

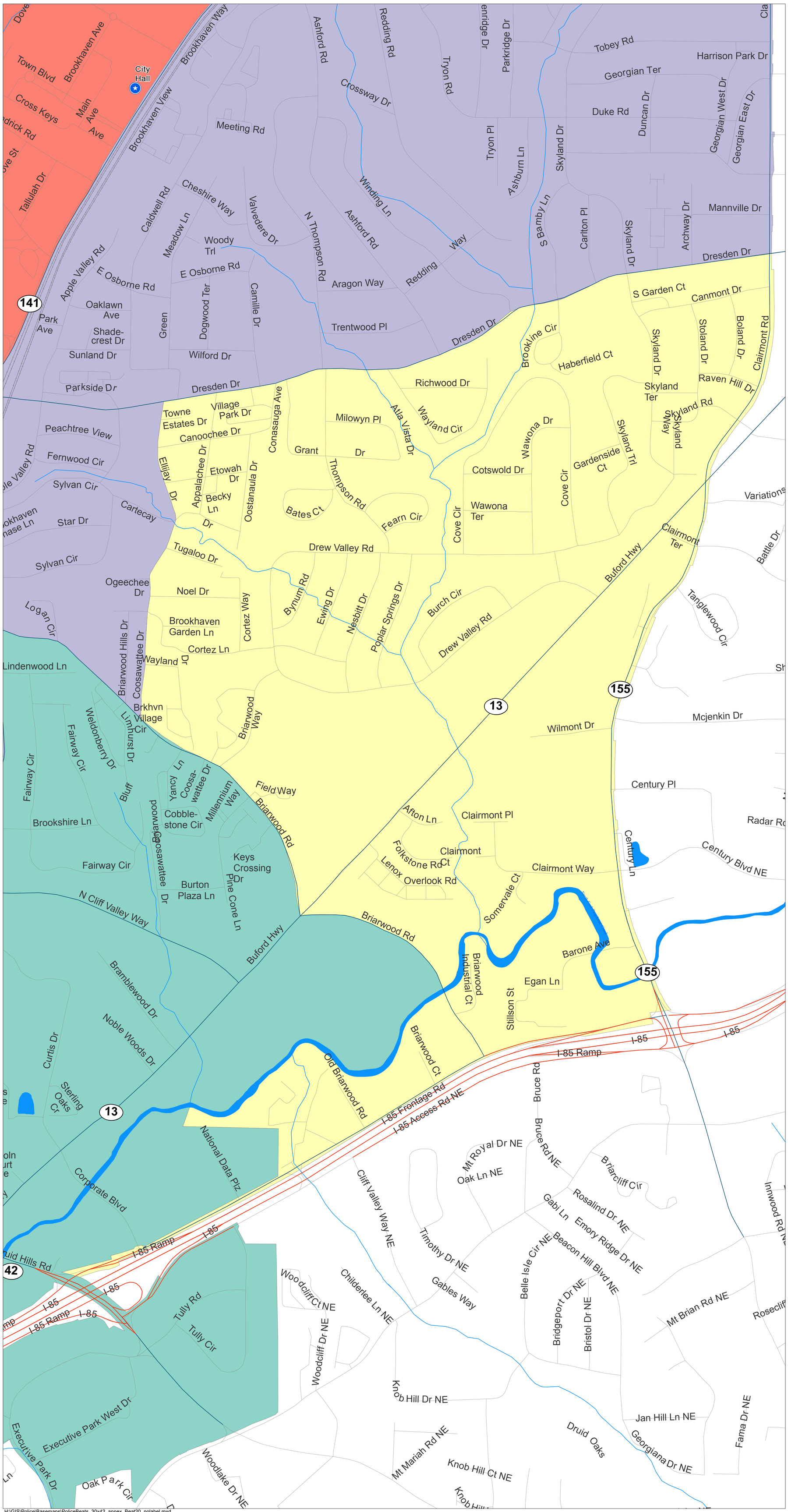

H:\GIS\Police\Basemaps\PoliceBeats_30x42_annex_Beat20_nolabel.mxd

Brookhaven GEORGIA

N W E S

Legend

- Interstate Highway
- State Route
- MARTA Station
- Expressway
- Major Road
- Streets
- Rail
- PDK Airport
- Creek or Stream
- Lake or Pond

0 600 1,200 2,400
Feet

1 inch = 438 feet
Map Sheet size 30" x 42"

Prepared by the
City of Brookhaven IT/GIS Department
December 30, 2014

This map has been compiled from the most accurate source data from City of Brookhaven and/or other agencies. However, this map is for informational purposes only and is not to be interpreted as a legal document. The City assumes no legal responsibility for the information shown on this map. For inquiries please contact the City of Brookhaven.
Copyright © 2013, By the City of Brookhaven, GA 30338-2668. All rights reserved. Maps may be reproduced or transmitted for personal and informational purposes only, but not for commercial use. No part of this work may be reproduced or transmitted for commercial purposes, in any form or by any means, electronic or mechanical, including photocopying and recording, or by any information storage or retrieval system, except as expressly permitted in writing by the City of Brookhaven. Requests should be made to the City's IT/GIS Department at (404) 637-0500

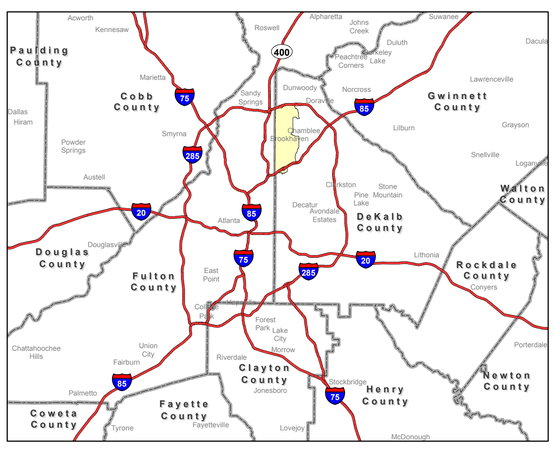

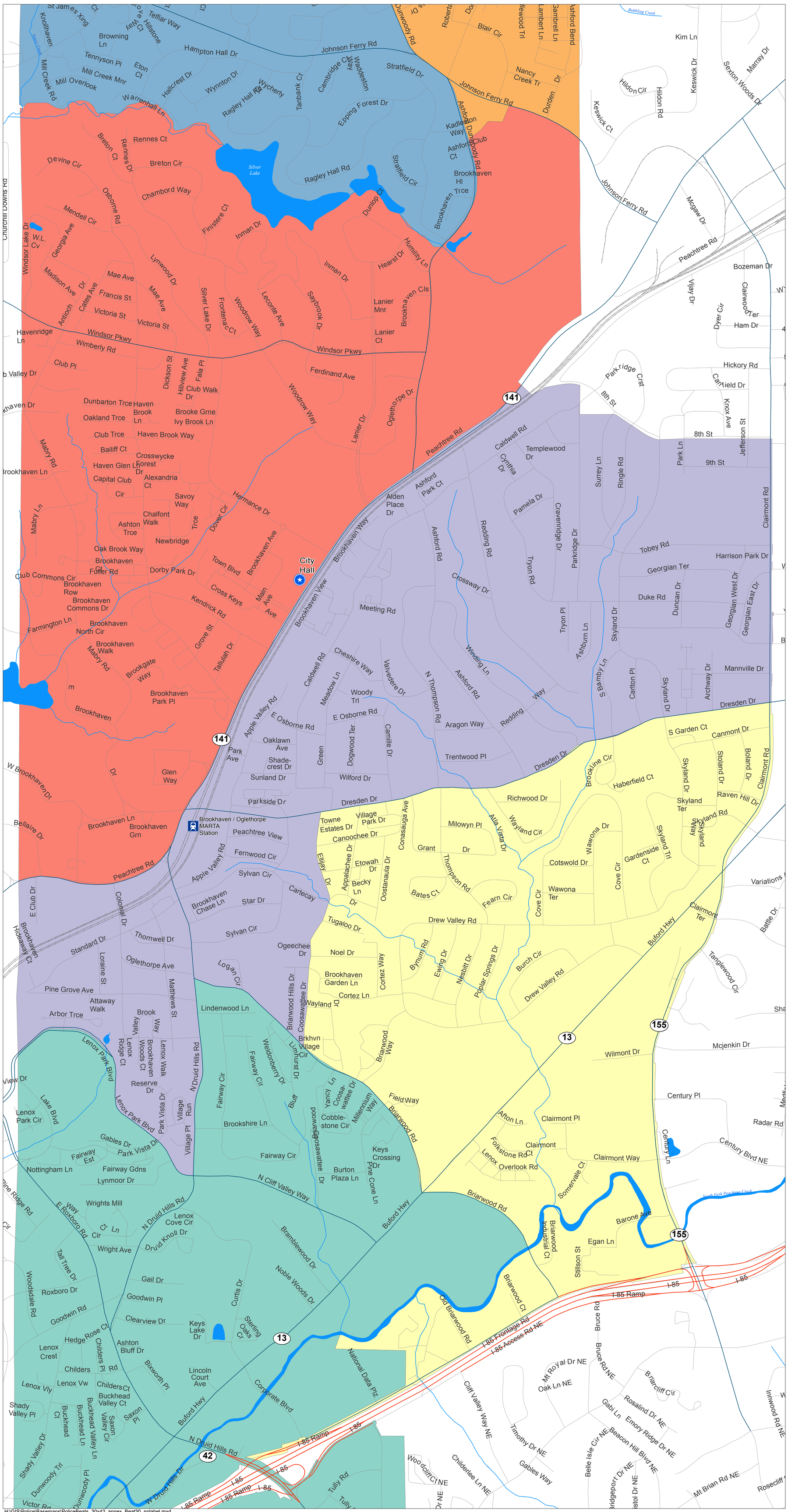
Silver Lake
City Hall
Brookhaven / Oglethorpe MARTA Station
Peachtree Rd
Johnson Ferry Rd
Ragley Hall Rd
Buford Hwy
Clairmont Rd
Briarwood Rd
Cliff Valley Way
I-85
I-85 Ramp
I-85 Frontage Rd
I-85 Access Rd NE
N Druid Hills Rd
W Druid Hills Dr
Lenox Park Blvd
Lenox Rd
Ashford Dunwoody Rd
Dunwoody Rd
Chamblee Dunwoody Rd
Mt Vernon Rd
Bruce Rd
Mt Royal Dr NE
Oak Ln NE
Rosalind Dr NE
Emory Ridge Dr NE
Beacon Hill Blvd NE
Mt Brian Rd NE
Rosecliff
Innwood Rd NE
Briarcliff Cir
Gabi Ln
Belle Isle Cir NE
Bridgeport Dr NE
Pistol Dr NE
Timothy Dr NE
Gables Way
Chiderlee Ln NE
Woodcliff Ct NE
Cliff Valley Way NE
Tully Rd
Old Briarwood Rd
Briarwood Ct
Briarwood Industrial Ct
Stillson St
Egan Ln
Barone Ave
Somervale Ct
Clairmont Way
Clairmont Pl
Clairmont Ct
Folkstone Rd
Lenox Overlook Rd
Afton Ln
Field Way
Briarwood Way
Briarwood Hills Dr
Coosawattee Dr
Millennium Way
Yancy Ln
Cobblestone Cir
Keys Crossing Dr
Pine Cone Ln
Burton Plaza Ln
Bramblewood Dr
Noble Woods Dr
Curtis Dr
Sterling Oaks Cir
Keys Lake Dr
Corporate Blvd
National Data Plz
Buford Hwy
Lenox Park Cir
Lenox Crest
Lenox Vly
Lenox Vw
Shady Valley Pl
Shady Valley Dr
Dunwoody Trl
Dunwoody Pl
Victor Rd
Woodsdale Rd
Roxboro Dr
Goodwin Rd
Goodwin Pl
Clearview Dr
Gail Dr
Tall Tree Dr
Wright Ave
Wrights Mill
Lenox Cove Cir
Druid Knoll Dr
Nottingham Ln
Fairway Gdns
Lynmoor Dr
Gables Dr
Park Vista Dr
Fairway Est
Lake Blvd
Reserve Dr
Village Run
Village Pt
Lenox Walk
Lenox Ridge Ct
Brookhaven Woods Ct
Buckhead Valley Ct
Buckhead Valley Ln
Buckhead Ct
Saxon Pl
Saxon Valley Cir
Childers Ct
Childers Pl
Childers Rd
Hedge Rose Ct
Ashton Bluff Dr
Bixworth Pl
Lincoln Court Ave
Brookshire Ln
Fairway Cir
Weldonberry Dr
Bluff
Lindenwood Ln
Brkhvn Village Cir
Wayland Dr
Cortez Ln
Brookhaven Garden Ln
Noel Dr
Cortez Way
Bynum Rd
Ewing Dr
Nesbitt Dr
Poplar Springs Dr
Burch Cir
Drew Valley Rd
Tugaloo Dr
Ogeechee Dr
Cartecay
Sylvan Cir
Star Dr
Brookhaven Chase Ln
Apple Valley Rd
Fernwood Cir
Peachtree View
Canoochee Dr
Towne Estates Dr
Village Park Dr
Etowah Dr
Becky Ln
Appalachee Dr
Ellijay Dr
Oostanaula Dr
Conasauga Ave
Grant Dr
Milowyn Pl
Thompson Rd
Bates Ct
Fearn Cir
Alta Vista Dr
Wayland Cir
Richwood Dr
Haberfield Ct
Brookline Cir
Cotswold Dr
Wawona Ter
Wawona Dr
Cove Cir
Gardenside Ct
Skyland Trl
Skyland Ter
Skyland Way
Skyland Rd
Skyland Dr
Stoland Dr
Boland Dr
Raven Hill Dr
Dresden Dr
Parkside Dr
Sunland Dr
Wilford Dr
Shade-crest Dr
Oaklawn Ave
Park Ave
Green
Dogwood Ter
Camille Dr
Meadow Ln
Caldwell Rd
Cheshire Way
Valvedere Dr
N Thompson Rd
Ashford Rd
Winding Ln
Redding Way
Aragon Way
E Osborne Rd
Apple Valley Rd
Meeting Rd
Crossway Dr
Redding Rd
Tryon Rd
Tryon Pl
Ashburn Ln
Cravenridge Dr
Parkridge Dr
Pamela Dr
Cynthia Dr
Alden Place Dr
Ashford Park Ct
Brookhaven Way
Brookhaven View
Hermance Dr
Dover Cir
Brookhaven Ave
Town Blvd
Main Ave
Cross Keys
Kendrick Rd
Dorby Park Dr
Fuller Rd
Brookhaven Ct
Oak Brook Way
Newbridge
Chalfont Walk
Savoy Way
Alexandria Ct
Capital Club
Haven Glen Ln
Crosswycke Forest Dr
Bailiff Ct
Haven Brook Way
Club Trce
Oakland Trce
Haven Brook Ln
Brooke Grne
Ivy Brook Ln
Dunbarton Trce
Club Walk Dr
Club Pl
Wimberly Rd
Windsor Pkwy
Ferdinand Ave
Woodrow Way
Lanier Dr
Oglethorpe Dr
Lanier Mnr
Lanier Ct
Brookhaven Cls
Hearst Dr
Humility Ln
Inman Dr
Saybrook Dr
Leconte Ave
Woodrow Way
Frontenac Ct
Silver Lake Dr
Lynwood Dr
Mae Ave
Francis St
Victoria St
Antioch Dr
Cates Ave
Madison Ave
Georgia Ave
Mendell Cir
Osborne Rd
Finistere Ct
Chambord Way
Breton Cir
Rennes Ct
Rennes Dr
Breton Ct
Devine Cir
Dunlop Ct
Stratfield Cir
Stratfield Dr
Epping Forest Dr
Waddeston Way
Cambridge Ct
Tanbank Ct
Wycherly
Ragley Hall Rd
Wynnton Dr
Hallcrest Dr
Hampton Hall Dr
Warrenhall Ln
Mill Overlook
Mill Creek Mnr
Mill Creek Rd
Tennyson Pl
Eton Ct
Browning Ln
Knollhaven
Telfiar Way
Hillstone Ct
Way
St James Xing
Ct
Nancy Creek Tr
Durden Dr
Blair Cir
Lambert Ln
Gambrell Ln
Ashford Bend
Kim Ln
Keswick Dr
Keswick Ct
Hildon Cir
Hildon Rd
Sexton Woods Dr
Murray Dr
Bozeman Dr
Vijay Dr
Dyer Cir
Clairwood Ter
Ham Dr
Hickory Rd
Canfield Dr
Knox Ave
Jefferson St
8th St
9th St
Park Ln
Park Ridge Crst
Surrey Ln
Ringle Rd
Tobey Rd
Harrison Park Dr
Georgian Ter
Duke Rd
Duncan Dr
Georgian West Dr
Georgian East Dr
Skyland Dr
Carlton Pl
Mannville Dr
Archway Dr
Dresden Dr
S Garden Ct
Canmont Dr
Mcgaw Dr
Peachtree Rd
Bubbling Creek
Nancy Creek
Silver Lake Dr
Brookhaven Ln
Brookhaven Grn
Brookhaven Row
Brookhaven Commons Dr
Brookhaven North Cir
Brookhaven Walk
Brookhaven Park Pl
Brookgate Way
Tallulah Dr
Grove St
Mabry Rd
Mabry Ln
Club Commons Cir
Farmington Ln
W Brookhaven Dr
Bellaire Dr
Glen Way
Colonial Dr
E Club Dr
Brookhaven Hideaway Ct
Standard Dr
Loraine St
Oglethorpe Ave
Pine Grove Ave
Attaway Walk
Arbor Trce
Brook Valley Way
Matthews St
Thornwell Dr
Logan Cir
Lindenwood Ln
Mcjenkin Dr
Wilmont Dr
Century Pl
Radar Rd
Century Blvd NE
Century Ln
Tanglewood Cir
Battle Dr
Variations
Buford Hwy
Clairmont Ter
Raven Hill Dr
Skyland Rd
Skyland Ter
Skyland Way
Skyland Trl
Skyland Dr
Stoland Dr
Boland Dr
Clairmont Rd
Haberfield Ct
Richwood Dr
Dresden Dr
Trentwood Pl
Dresden Dr
Brookline Cir
Wayland Cir
Alta Vista Dr
Milowyn Pl
Grant Dr
Thompson Rd
Fearn Cir
Bates Ct
Drew Valley Rd
Tugaloo Dr
Noel Dr
Brookhaven Garden Ln
Cortez Ln
Cortez Way
Bynum Rd
Ewing Dr
Nesbitt Dr
Poplar Springs Dr
Burch Cir
Drew Valley Rd
Buford Hwy
Clairmont Ter
Tanglewood Cir
Battle Dr
Wilmont Dr
Mcjenkin Dr
Century Pl
Radar Rd
Century Blvd NE
Clairmont Way
Somervale Ct
Barone Ave
Egan Ln
Stillson St
Briarwood Industrial Ct
Briarwood Ct
Old Briarwood Rd
Briarwood Rd
Briarwood Way
Briarwood Hills Dr
Coosawattee Dr
Millennium Way
Yancy Ln
Cobblestone Cir
Keys Crossing Dr
Pine Cone Ln
Burton Plaza Ln
Bramblewood Dr
Noble Woods Dr
Curtis Dr
Sterling Oaks Cir
Keys Lake Dr
Corporate Blvd
National Data Plz
Buford Hwy
Lenox Park Cir
Lenox Crest
Lenox Vly
Lenox Vw
Shady Valley Pl
Shady Valley Dr
Dunwoody Trl
Dunwoody Pl
Victor Rd
Woodsdale Rd
Roxboro Dr
Goodwin Rd
Goodwin Pl
Clearview Dr
Gail Dr
Tall Tree Dr
Wright Ave
Wrights Mill
Lenox Cove Cir
Druid Knoll Dr
Nottingham Ln
Fairway Gdns
Lynmoor Dr
Gables Dr
Park Vista Dr
Fairway Est
Lake Blvd
Reserve Dr
Village Run
Village Pt
Lenox Walk
Lenox Ridge Ct
Brookhaven Woods Ct
Buckhead Valley Ct
Buckhead Valley Ln
Buckhead Ct
Saxon Pl
Saxon Valley Cir
Childers Ct
Childers Pl
Childers Rd
Hedge Rose Ct
Ashton Bluff Dr
Bixworth Pl
Lincoln Court Ave
Brookshire Ln
Fairway Cir
Weldonberry Dr
Bluff
Lindenwood Ln
Brkhvn Village Cir
Wayland Dr
Cortez Ln
Brookhaven Garden Ln
Noel Dr
Cortez Way
Bynum Rd
Ewing Dr
Nesbitt Dr
Poplar Springs Dr
Burch Cir
Drew Valley Rd
Tugaloo Dr
Ogeechee Dr
Cartecay
Sylvan Cir
Star Dr
Brookhaven Chase Ln
Apple Valley Rd
Fernwood Cir
Peachtree View
Canoochee Dr
Towne Estates Dr
Village Park Dr
Etowah Dr
Becky Ln
Appalachee Dr
Ellijay Dr
Oostanaula Dr
Conasauga Ave
Grant Dr
Milowyn Pl
Thompson Rd
Bates Ct
Fearn Cir
Alta Vista Dr
Wayland Cir
Richwood Dr
Haberfield Ct
Brookline Cir
Cotswold Dr
Wawona Ter
Wawona Dr
Cove Cir
Gardenside Ct
Skyland Trl
Skyland Ter
Skyland Way
Skyland Rd
Skyland Dr
Stoland Dr
Boland Dr
Raven Hill Dr
Clairmont Rd

Brookhaven
GEORGIA

N
W E
S

Legend

- Interstate Highway
- State Route
- MARTA Station
- Expressway
- Major Road
- Streets
- Rail
- PDK Airport
- Creek or Stream
- Lake or Pond

0 625 1,250 2,500
Feet

1 inch = 456 feet
Map Sheet size 30" x 42"

Prepared by the
City of Brookhaven IT/GIS Department
December 30, 2014

This map has been compiled from the most accurate source data from City of Brookhaven and/or other agencies. However, this map is for informational purposes only and is not to be interpreted as a legal document. The City assumes no legal responsibility for the information shown on this map. For inquiries please contact the City of Brookhaven.
Copyright © 2013, By the City of Brookhaven, GA 30338-2668. All rights reserved. Maps may be reproduced or transmitted for personal and informational purposes only, but not for commercial use. No part of this work may be reproduced or transmitted for commercial purposes, in any form or by any means, electronic or mechanical, including photocopying and recording, or by any information storage or retrieval system, except as expressly permitted in writing by the City of Brookhaven. Requests should be made to the City's IT/GIS Department at (404) 637-0500

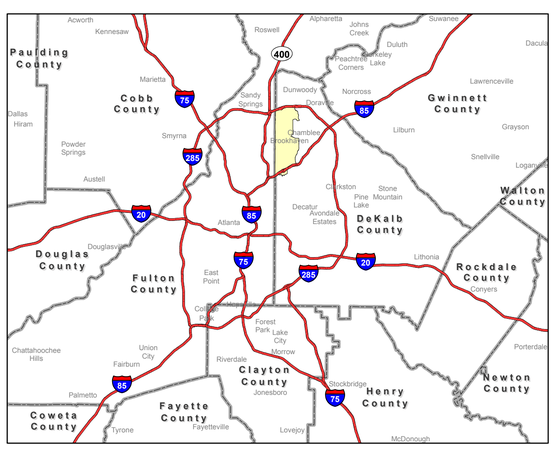

H:\GIS\Police\Basemaps\PoliceBeats_30x42_annex_Beat40_nolabel.mxd

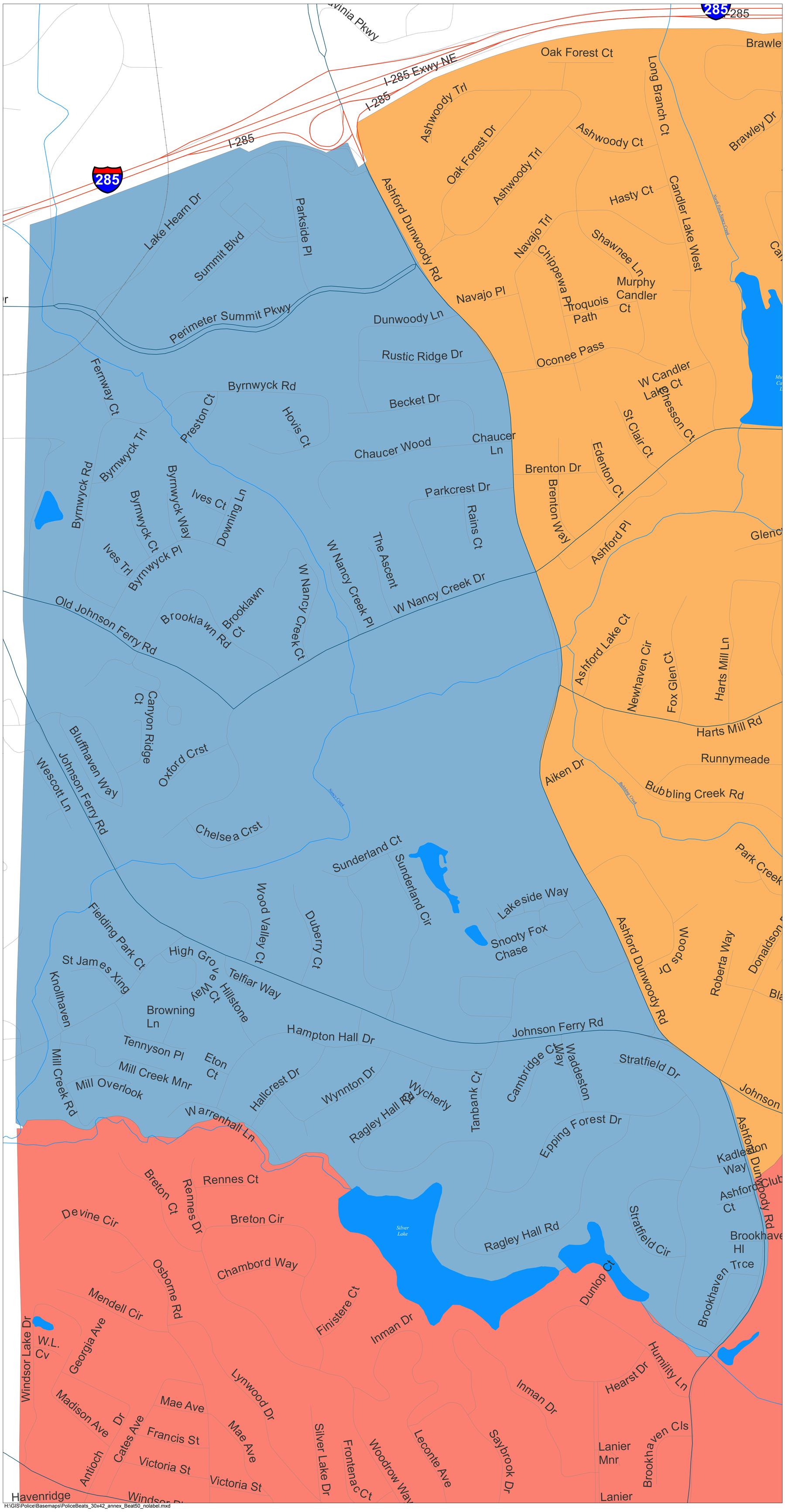

H:\GIS\Police\Basemaps\PoliceBeats_30x42_annex_Beat50_nolabel.mxd

Brookhaven GEORGIA

N W E S

Legend

- Interstate Highway
- State Route
- MARTA Station
- Expressway
- Major Road
- Streets
- Rail
- PDK Airport
- Creek or Stream
- Lake or Pond

0 500 1,000 2,000
Feet

1 inch = 358 feet

Map Sheet size 30" x 42"

Prepared by the
City of Brookhaven IT/GIS Department
December 30, 2014

This map has been compiled from the most accurate source data from City of Brookhaven and/or other agencies. However, this map is for informational purposes only and is not to be interpreted as a legal document. The City assumes no legal responsibility for the information shown on this map. For inquiries please contact the City of Brookhaven.
Copyright © 2013, By the City of Brookhaven, GA 30338-2668. All rights reserved. Maps may be reproduced or transmitted for personal and informational purposes only, but not for commercial use. No part of this work may be reproduced or transmitted for commercial purposes, in any form or by any means, electronic or mechanical, including photocopying and recording, or by any information storage or retrieval system, except as expressly permitted in writing by the City of Brookhaven. Requests should be made to the City's IT/GIS Department at (404) 637-0500

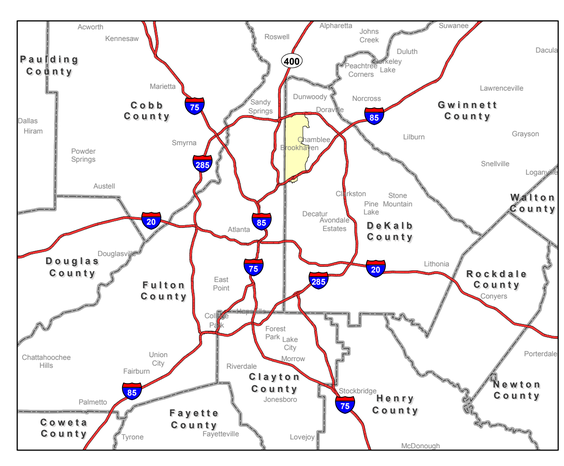

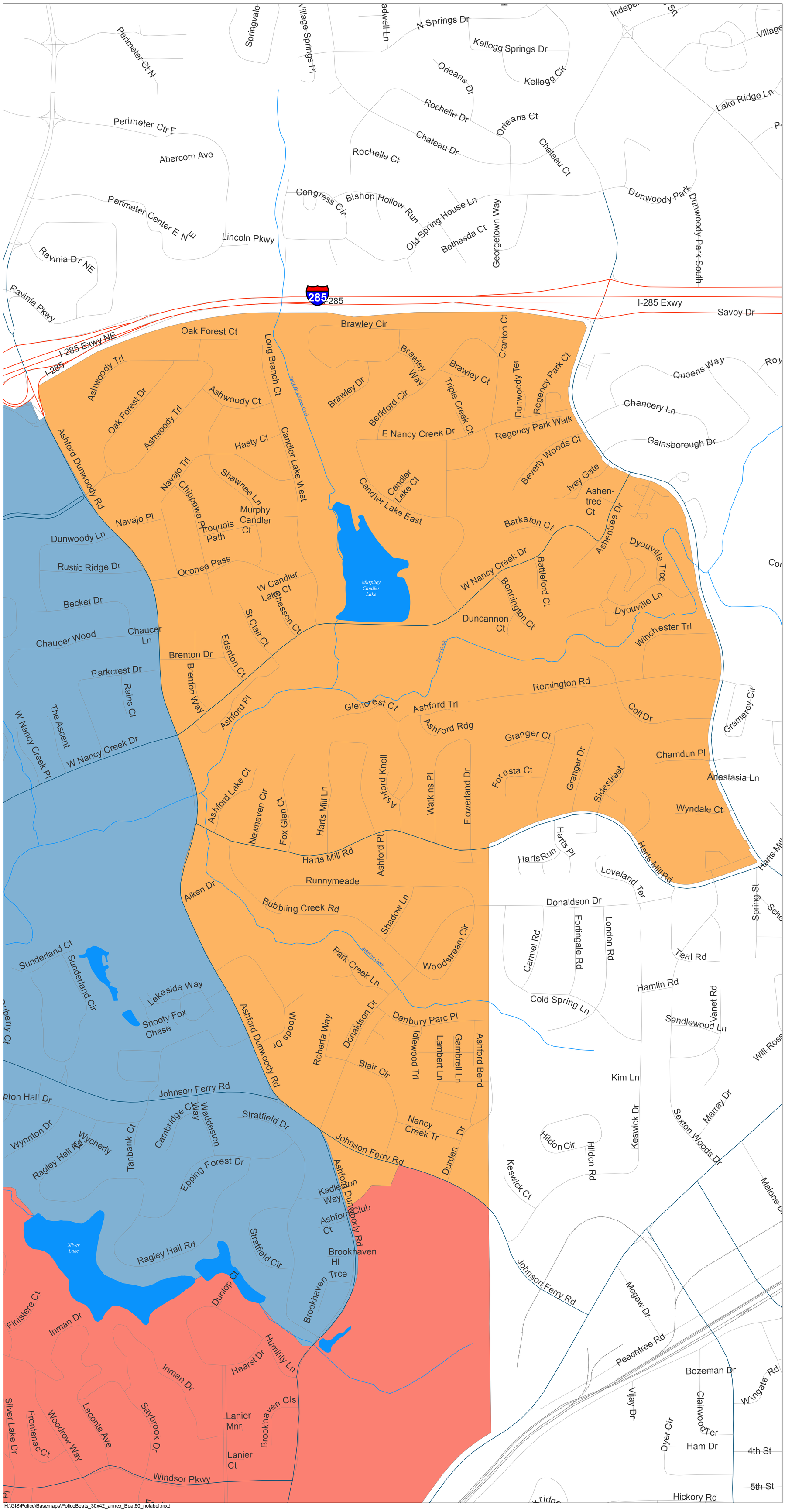

H:\GIS\Police\Basemaps\PoliceBeats_30x42_annex_Beat60_nolabel.mxd

Brookhaven GEORGIA

N W E S

Legend

- Interstate Highway
- State Route
- MARTA Station
- Expressway
- Major Road
- Streets
- Rail
- PDK Airport
- Creek or Stream
- Lake or Pond

0 625 1,250 2,500
Feet

1 inch = 460 feet
Map Sheet size 30" x 42"

Prepared by the
City of Brookhaven IT/GIS Department
December 30, 2014

This map has been compiled from the most accurate source data from City of Brookhaven and/or other agencies. However, this map is for informational purposes only and is not to be interpreted as a legal document. The City assumes no legal responsibility for the information shown on this map. For inquiries please contact the City of Brookhaven.
Copyright © 2013, By the City of Brookhaven, GA 30338-2668. All rights reserved. Maps may be reproduced or transmitted for personal and informational purposes only, but not for commercial use. No part of this work may be reproduced or transmitted for commercial purposes, in any form or by any means, electronic or mechanical, including photocopying and recording, or by any information storage or retrieval system, except as expressly permitted in writing by the City of Brookhaven. Requests should be made to the City's IT/GIS Department at (404) 637-0500

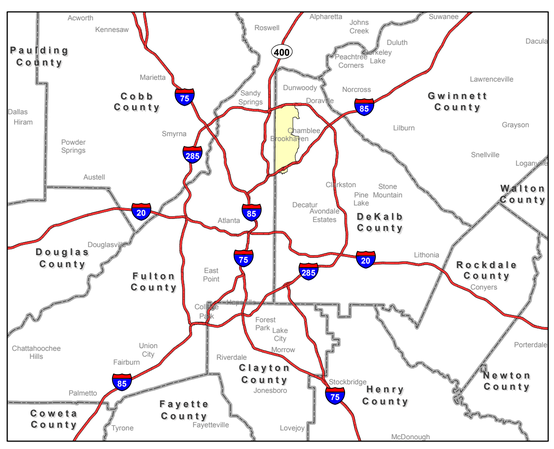

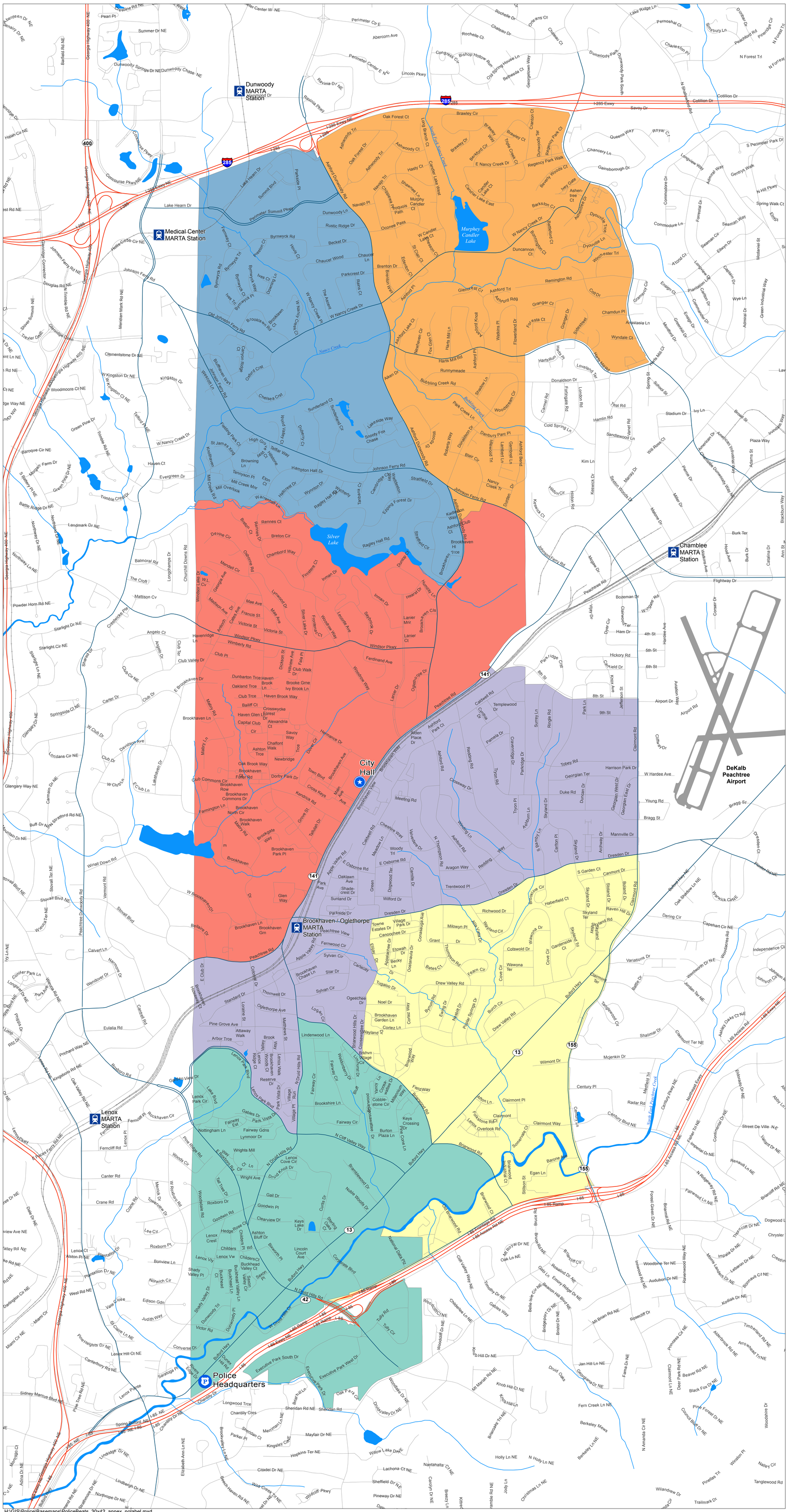

H:\GIS\Police\Basemaps\PoliceBeats_30x42_annex_nolabel.mxd

Brookhaven GEORGIA

Police Beats

N W E S

Legend

- Interstate Highway
- State Route
- MARTA Station
- Expressway
- Major Road
- Streets
- Rail
- PDK Airport
- Creek or Stream
- Lake or Pond

0 0.25 0.5 1
Miles

1 inch = 1,000 feet

Map Sheet size 30" x 42"

Prepared by the
City of Brookhaven IT/GIS Department
December 31, 2014
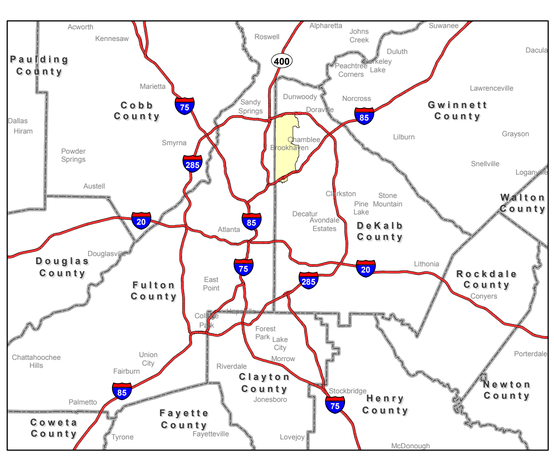
This map has been compiled from the most accurate source data from City of Brookhaven and/or other agencies. However, this map is for informational purposes only and is not to be interpreted as a legal document. The City assumes no legal responsibility for the information shown on this map. For inquiries please contact the City of Brookhaven.
Copyright © 2013, By the City of Brookhaven, GA 30338-2668. All rights reserved. Maps may be reproduced or transmitted for personal and informational purposes only, but not for commercial use. No part of this work may be reproduced or transmitted for commercial purposes, in any form or by any means, electronic or mechanical, including photocopying and recording, or by any information storage or retrieval system, except as expressly permitted in writing by the City of Brookhaven. Requests should be made to the City's IT/GIS Department at (404) 637-0500