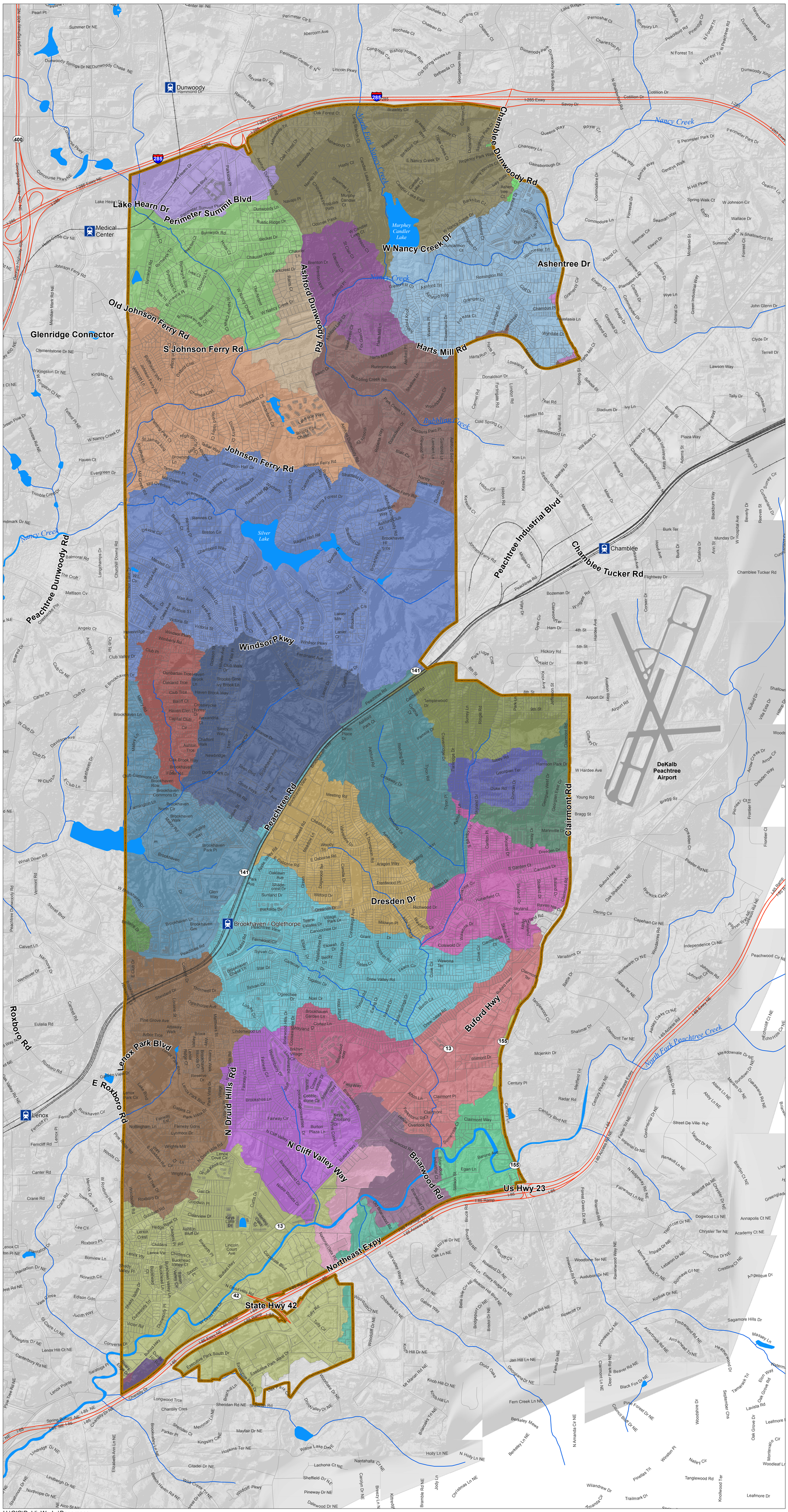

H:\GIS\PublicWorks\Basemaps

Brookhaven GEORGIA

Incorporated 17 December 2012

Localized Watersheds

N W E S

Legend

- Interstate Highway
- State Route
- MARTA Station
- Expressway
- Rail
- PDK Airport
- Creek or Stream
- Lake or Pond
- City Limits
- Each Color Represents a Localized Drainage Basin

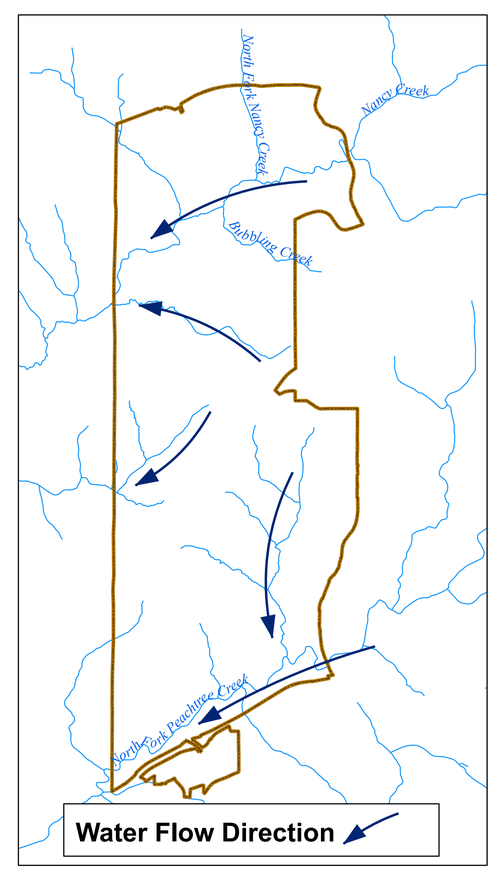

The localize drainage basins depicted on this map were created by the City of Brookhaven GIS Department by using LIDAR data collected in February 2013. The drainage basins shown on this map was created using a geoprocessing technique called Watershed Delineation. Watershed Delineation uses LIDAR information to create a model of ground elevations, water flow direction, water flow accumulation, and pour (outlet) points. This map should only be used for planning purposes only.

0 0.25 0.5 1
Miles

1 inch = 1,000 feet

Map Sheet size 30" x 42"

Prepared by the
City of Brookhaven IT/GIS Department
January 12, 2015
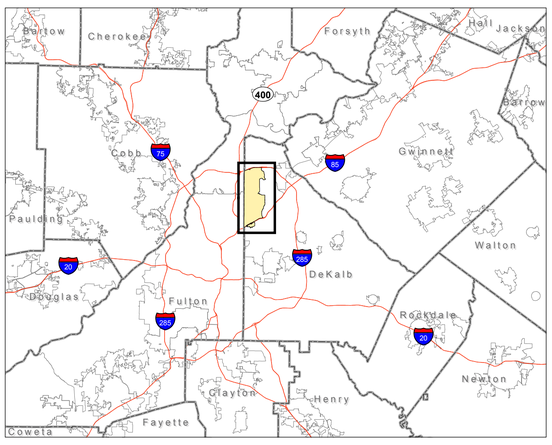
This map has been compiled from the most accurate source data from City of Brookhaven and/or other agencies. However, this map is for informational purposes only and is not to be interpreted as a legal document. The City assumes no legal responsibility for the information shown on this map. For inquiries please contact the City of Brookhaven.
Copyright © 2013, By the City of Brookhaven, GA 30338-2668. All rights reserved. Maps may be reproduced or transmitted for personal and informational purposes only, but not for commercial use. No part of this work may be reproduced or transmitted for commercial purposes, in any form or by any means, electronic or mechanical, including photocopying and recording, or by any information storage or retrieval system, except as expressly permitted in writing by the City of Brookhaven. Requests should be made to the City's IT/GIS Department at (404) 637-0500